

# Cyprus

## *Authentic Route 1*

*Only*  
DIGITAL  
*Version*

**Safety**  
**Driving in Cyprus**

**Comfort**  
**Rural Accommodation**

**Tips**  
**Useful Information**

## **Explore Eastern Cyprus**

*Agia Napa • Cape Gkreko • Protaras • Paralimni • Deryneia •  
Frenaros • Avgorou • Along the Green Line (passing outside Achna) •  
Xylotymvou • Ormideia • Xylofagou • Liopetri • Agia Napa*



# Route 1

*Agia Napa – Cape Gkreko – Protaras – Paralimni – Deryneia – Frenaros – Avgorou – Along the Green Line (passing outside Achna) – Xylotymvou – Ormideia – Xylofagou – Liopetri – Agia Napa*

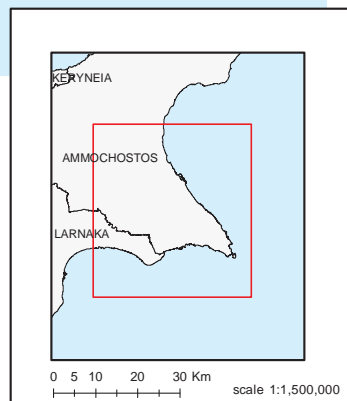


scale 1:300,000  
0 1 2 4 6 8 10 Kilometers

Prepared by Lands and Surveys Department,  
Ministry of Interior, Kypros 2015.

## Reference

- |   |                               |
|---|-------------------------------|
| Motorway  | Natural Trails (Start of)     |
| Main Road   | Picnic Sites                  |
| Secondary Road                                    | Lighthouse                    |
| European Long distance path E4                    | Archaeological Sites          |
| NatureTrail                                       | Church                        |
| District Boundary                                 | Monastery                     |
| British Sovereign Base Area Boundary              | Museum                        |
| Limit of area under Turkish occupation since 1974 | Place of Interest             |
|   | Fishing Shelter, Port, Marina |



© STATE COPYRIGHT RESERVED

# Explore Eastern Cyprus:


## Iconic beaches, bustling resorts and the fertile hinterland

Cyprus boasts a beautiful coastline and this route gives you the perfect chance to discover some of the finest natural attractions of the southeast, golden sandy beaches and the National Forest Park of the rocky Cape Gkreko promontory. This is one of the shorter route options, about an hour and a half to two hours without stops. It's ideal as a morning or a late afternoon route, especially pleasant on a sunny day as you spend half of it driving by the coast. The roads are easy to drive on throughout the route, which explores the main coastal resorts of the Ammochostos district, such as

Protaras, Agia Napa and Paralimni and the smaller villages known as the Kokkinochoria because of their distinct red soil ideal for growing potatoes further inland. A section of the route runs parallel to part of the Green Line. A quarter of a tank is more than enough, but, even if you run out of petrol, gas stations can be found throughout the route.

The route begins in Agia Napa, once a sleepy fishing village and now one of the island's best known resorts, attracting

SCAN & EXPLORE ROUTE 1



Agia Napa Monastery

Type: Circular

Suggested

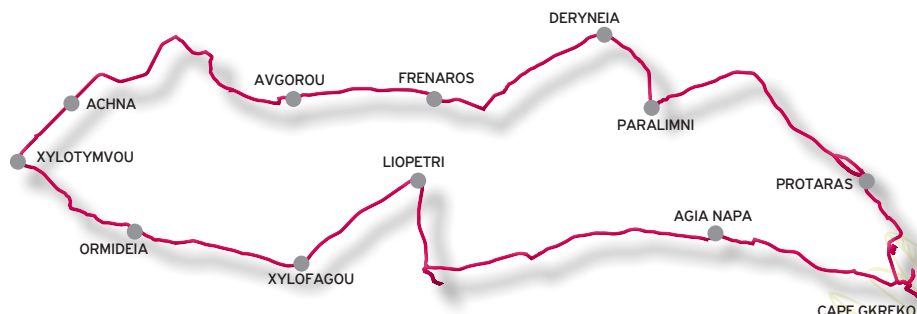
Starting point:

Agia Napa

Duration:

Approx. 2 Hours

Distance: 96 Km



tourists drawn by the combination of endless golden beaches and a bustling nightlife.

The village takes its name from a Venetian-era monastery of the same name, located in the centre of the town.



Coast Line Agia Napa - Protaras

Heading down the coastal road that leads to Protaras, you will have an exquisite view of the sea on your right. On your left you encounter rocky landscape with sparse vegetation, mostly olive trees, fig trees and prickly pears, among others. The glorious

blooming bougainvilleas that adorn the gardens and streets serve as a perfect reminder of the beauty of the Mediterranean.

A must-see stop on your route is Cape Gkreko, also known as Cavo Greco, a headland and rocky promontory at the southeastern tip of the island which has been declared a Natura 2000 protected area. To access the national park turn right about half-way between Protaras and Agia Napa;



Juniper Cypress Tree Cape Gkreko

a sign on your left will show you the way. Initially, it's an almost unassuming dry landscape, but you will soon come across one of its highlights – a small trail tucked between red soil fields leads you to a beautiful Phoenician juniper Cypress



tree, which provides shade to a wooden bench, and is a beautiful and romantic spot for any Instagram enthusiast.

At the end of that road you will come across a sign that shows you the entry point to Cape Gkreko. During the tourist season (April – October) you'll find a couple of food trucks by the side of the road where you can grab a coffee, water and if you are feeling peckish a mouth-watering Cypriot sandwich with traditional halloumi cheese and lountza (cured ham).

Drive carefully as the road is narrow and there is traffic coming both ways, and try not to get too distracted by the stunning blue expanse of water that unfolds in front of you. If you feel like making a longer stop and immersing yourself in the pristine natural beauty of the park you can opt for a relaxing hike along one of the nine walking trails, or simply enjoy the captivating views of the sea at the nearby picnic area.

Cape Gkreko, also known as Cavo Greco, is a headland and rocky promontory at the southeastern tip of the island



Cape Gkreko

As you're driving in the park, don't miss the small white washed church of Agioi Anargyroi on your left which sits right next to the water, an all year round attraction.

On your way out of the park on your right stands the so-called Cyclops Cave, which you can also visit on foot by following an easy nature trail from Konnos Bay approximately 1,5Km in length.

Leaving Cape Gkreko behind, head to the resort of Protaras, popular with both locals and tourists looking for a family-



oriented holiday.

Access the tourist road which is lined with tourist shops, fish and meat restaurants, bars and convenience stores, by turning right off the Protaras – Cape Gkreko Avenue and onto the busy coastal road of Protaras which leads to one of Europe's top beaches, Fig Tree Bay.

Follow the road all the way to the end to get back onto the main avenue. Before leaving Protaras to reach Paralimni, take a short detour to visit the church of Profitis Ilias (Prophet Elias) which sits on the top of a hill offering a stunning view of the coastal town and sea. The climb up to the church is more than 100 steps but the view from the top is definitely worth the trek.



Fig Tree Bay Protaras

Visit the church of Profitis Ilias (Prophet Elias) which sits on the top of a hill offering a stunning view of the coastal town and sea

Protaras and Paralimni, the next stops on the route, are just a few kilometres away from each other on the main road. Paralimni, meaning 'by the lake', is the largest municipality in the free Famagusta area. In its centre lies the beautiful

town square dominated by the large stone church of Agios Georgios. During the summer months you will find some delicious homemade goods, such as soutzoukkos (a long string of almonds dipped repeatedly in thickened grape juice and hung to harden), sugared almonds and much more. It is worth noting that if you are taking this route off season, you will be much more likely to find open restaurants, hotels and shops here than in Protaras or Agia Napa.

From Paralimni head to Deryneia, with the optional detour to Paralimni Lake, a seasonal lake, home to the rare grass snake.

An interesting stop in Deryneia is the local Folk Art Museum, offering insight into traditional village life, and the stone built church of the Virgin Mary, located right next door.



Kaparis Beach

The area is also famed for its strawberry production and hosts a biennial 'Strawberry Festival' in May, where visitors can enjoy an array of strawberry products, from fresh strawberry juice and liqueur, to strawberry ice-cream and jam. Only a few kilometres from the Turkish-occupied areas, the town's Cultural Centre offers a unique opportunity to gaze out on the 'Ghost Town' of Ammochostos (known as Varosha).

The town's Cultural Centre offers a unique opportunity to gaze out on the 'Ghost Town' of Ammochostos (known as Varosha)

The next village on your route, Frenaros, was named after the Lusignan monks, called Femenors, who lived in Panagia of Hortanion, a nearby monastery. Frenaros has two wonderful mediaeval Byzantine Churches, Agios Andronikos and the old church of Archangelos Michail. Well known for its tasty watermelons, used also to produce a range of products including watermelon ice cream and sweet preserved watermelon rind, the village hosts a watermelon festival every July.



Agia Andronikos Frenaros

As you leave Frenaros, heading towards Avgorou, the landscape continues to be agricultural, primarily wheat fields. Approximately five kilometres southwest from Frenaros village, on your right is the well-known church of Panagia Asprovouniotissa, known for its wonderful frescoes dating back to the late 15th or early 16th century. You will also come across a monument dedicated to the missing persons of 1974 as well as Achna Dam, a botanical and ornithological paradise, popular with anglers.

For the next 5 kilometres, the road runs along the buffer zone, the abandoned village of Achna within the Turkish occupied area, visible on your right. This road will take you to Xylotymvou, a small village that belongs to the Larnaka district. On your right is the Holy Convent of Saint Raphael and Saint Marina, which is built around



Deryneia Folk Museum



the 14th century church of Agia Marina. This monastery was established in 1989 by nuns and is very welcoming to all visitors should you wish to stop by and light a candle.



Agios Rafael Monastery Museum Xylotymvou

Ormideia, the next village that you come across, is very famous for its antiquities, a number of which are found in famous museums around the world, such as at the Metropolitan Museum of Art in New York.

On the last stretch of the road, heading towards Xylofagou, the last of the agricultural villages,

you will find yourself amidst a rich red soil landscape, ideal for growing potatoes. Potamos Liopetri, a small fishing shelter with colourful fishing boats is a pleasant detour off the main road on the way back to Agia Napa.

Returning to Agia Napa, you will come across the Blue Flag sandy beach Agia Thekla, with a rocky promontory. The whitewashed church that sits just over the beach offers promising views. A little further down the road you'll come across one of Europe's biggest waterparks on your left, and more beautiful sandy beaches along the coast for you to explore.

Potamos Liopetri, a small fishing shelter with colourful fishing boats is a pleasant detour off the main road



Liopetri







We hope you enjoy your time with us in Cyprus and take the opportunity to explore the island. We have a modern and efficient road system that enables easy travel between all major towns and many places of interest. Before heading out onto the road, please take the time to read the following important information.

In Cyprus, we drive on the **LEFT** side of the road.  
**NOT** the right.

Ensure that you have valid insurance for injuries and any damages

### Driving a car

For their own safety and the safety of others, drivers must adhere strictly to the national speed limits. The maximum speed permissible on the island's major highways is 100 km/h and the minimum is 65km/h. Unless otherwise posted, the maximum speed limit on ordinary inter-urban and rural roads is 80km/h. In built up areas, the maximum limit is 50km/h, unless otherwise posted.



Choulou Pafos

It is **prohibited** to drive if the levels of alcohol in the blood or breath are above the admissible limit. The admissible limit in the blood is 50 milligrams of alcohol per 100 millilitres of blood (BAC 0.5 mg/ml). The admissible limit in the breath is up to 22 micrograms of alcohol per 100 millilitres of exhaled air. Since 6.5.2015, a new alcohol limit has been prescribed for the following categories of drivers: Persons who have been holders of a driving licence for less than three years, learner drivers, persons driving motorbikes, motorcycles, tricycles, quadricycles, drivers of lorries of a maximum weight that exceeds 3.5 tons, drivers of buses with more than eight passenger seats, not including the driver's seat, taxi drivers when driving on duty and drivers

of vehicles that carry dangerous cargo. The new prescribed limit for the above mentioned categories is 9 micrograms of alcohol per 100 millilitres of breath or 20 milligrams of alcohol per 100 millilitres of blood.

**The use of hand-held mobile phones or other devices while driving is prohibited.** Drivers wishing to use their mobile phone while driving must use a hands-free device.



Kelokedara

**Seatbelts** are obligatory both in the front and back seats of motor vehicles. Children less than 1.5m in height must wear a suitable safety belt or be protected with an effective restraint mechanism.

If you will be driving a motor vehicle during your stay, please note that a valid driving licence is required. Keep in mind the following:

- European citizens may drive using their country's driving licence.
- Non-European visitors may drive using their country's driving licence for a maximum period of 30 days or on a valid international driving licence.
- Citizens from Norway, Iceland, Lichtenstein, Australia, Russia, Georgia, Ukraine, Serbia, Switzerland, Zimbabwe, U.S.A, Japan, Canada, New Zeaand, South Africa and S. Korea may drive using their country's driving licence for a maximum period of 6 months. Upon the completion of the 6 month period, they are required to apply for a Cypriot driving licence without taking a driving test.
- Citizens from countries that do not fall in any of the categories mentioned above are required to acquire a Cypriot driving licence by following the

appropriate procedure i.e. taking a driving test (both theory and practice).

**Driving a motorcycle: If you are going to drive a motorcycle or moped** you must have the following in mind:

- The law states that both the driver and passenger must wear a helmet.
- A passenger can be carried on suitable motorcycles/mopeds provided that he/she is over 12-years-old and sits astride the seat.
- The headlight must be switched on during the daytime also.

**Pedestrians should be aware of the following:**Therefore you must always:

- Walk on the pavement. In case there is no pavement, walk on the right side of the road (ie. towards the oncoming traffic).
- First look right and then left before crossing the road.
- At night, use special fluorescent badges on your clothes or wear light coloured clothes so that you can be easily detected on the road.
- Never cross the road between stationery cars, on bends or corners or from a steep gradient

**Highways:**

- Vehicles move in the left lane.
- Use of the right lane is only allowed when:
  - Over-taking another vehicle
  - The left lane is not free
  - Giving priority to a vehicle entering the highway

**The following is forbidden on highways:**

- To stop and/or park a vehicle
- Use by pedestrians.
- Use by cyclists, motorcyclists or agricultural vehicles
- Vehicles unable to sustain a speed of 65 kms per hour.

**In case of an accident, please call 199 or 112 immediately.**

**ENJOY YOUR STAY AND PLEASE HELP US KEEP THE ROADS OF CYPRUS SAFE FOR EVERYONE.**



Enjoy a different kind of holiday in Cyprus off the beaten track in peace and tranquillity by staying in a restored traditional house in one of the island's many picturesque villages.

Awaken to the sound of a cock crowing, or a donkey braying, take your breakfast in the shade of a vine with the smell of jasmine or wild thyme in the air, go for a long walk

in the pine-scented forest, watch how the local bread and 'halloumi' cheese are made and experience rural living at first hand. And when the sun goes down, just lie back and enjoy Cyprus' magical evenings gazing at one of the starriest skies you will ever see, lulled by the gentle sounds of the night crickets.

You will be given the warmest of welcomes, as Cypriots have a reputation for being hospitable, and you will certainly end up making many good friends before you leave. Don't be surprised if your hosts go out of their way to treat you as one of the family, lavishing a veritable feast of local delicacies upon you.

Kalopanagiotis Lefkosia

Try everything by ordering 'mezedes' and wash it all down with one of the local beers or wines. Cyprus' sweet Commandaria wine is one of the oldest in the world, and if you're brave enough, have a shot of 'zivania', which is almost pure alcohol and packs a neat punch.

More than just for summer, Cyprus is perfect at any time of year. Blessed with an abundance of sunshine and warm year-round temperatures, it is a great place to enjoy winter

sun, to avoid the crowds in the autumn and to marvel at nature's springtime tapestry of colour. With rugged coasts and mountain peaks, sunny vineyards and cool pine forests, flat expanses of wheat fields and lush citrus orchards, the island has something for everyone.

And when you've had your fill of relaxing, you'll find that in Cyprus there's much to see and do. Play a round of golf, go cycling, or

hiking round the countryside, or take up a new sport. Or wonder at spectacular Greek temples, opulent Byzantine churches and ancient artefacts that are the remnants of a civilisation going back 10,000 years.

The properties offered are a great base from where to explore the island. Carefully renovated to maintain their distinctive character, while including all modern conveniences, they are ideal for those seeking comfort and privacy in friendly and attractive surroundings.

Cyprus Agrotourism Company  
19, Limassol Ave.  
1390 Nicosia,  
Cyprus  
Telephone: +357 22340071  
Fax: +357 22334764  
Email: [info@agrotourism.com.cy](mailto:info@agrotourism.com.cy)  
Website: [www.agrotourism.com.cy](http://www.agrotourism.com.cy)

Further information regarding accommodation is available on [www.visitcyprus.com](http://www.visitcyprus.com)



Tochni Larnaka

## Tourist Guides

Tourist Guides in Cyprus are trained and licensed by the Cyprus Tourism Organisation which is the Government authorised operator of the "Tourist Guides School". Licensed guides for sightseeing tours in Cyprus can be reached through:

### Cyprus Tourist Guides Association

P.O.Box: 24942, CY 1355,  
Lefkosia  
Tel: 22 76 57 55,  
Fax: 22 76 68 72  
E-mail: [cytouristguides@cytanet.com.cy](mailto:cytouristguides@cytanet.com.cy)  
[www.cytouristguides.com](http://www.cytouristguides.com)

Guides can also be contacted directly. A "List of qualified licensed Tourist Guides" can be obtained from the Cyprus Tourism Organisation Offices in Cyprus or through the web-sites: [www.visitcyprus.com](http://www.visitcyprus.com) and [www.visitcyprus.biz](http://www.visitcyprus.biz)

## Audio Guides

Have you ever imagined the new possibilities of your personal audio guide when visiting a new country? Learn about the history, the civilisation, the people...

The Cyprus Tourism Organisation has digitised in mp3 format a series of Audio Guides (listed below) to Archaeological Sites and the Cultural Heritage of Cyprus, which can be downloaded for free from CTO's website [www.visitcyprus.com](http://www.visitcyprus.com). Try them on your mobile phone or mp3 player and experience the rich culture and heritage of Cyprus through a different perspective.

List of audio guides available to download:

### Lefkosia area:

1. The Cyprus Museum
2. Byzantine Museum and Art Galleries
3. The House of Chatzigeorgakis Kornesios/  
Ethnological Museum
4. Omeriye Mosque (Ex Augustinian church)-Lefkosia

### Lemesos area:

1. Kourion Archaeological site
2. Kolossi Medieval Castle

### Larnaka area:

1. Agios Lazaros church + ecclesiastical museum
2. Halan Sultan Tekkesi Mosque
3. Choirokoitia Archaeological Site

### Pafos area:

1. Kato Pafos Archaeological Park
2. Medieval Fort of Pafos
3. Tombs of the Kings
4. Sanctuary of Aphrodite and Palaipafos Museum - Kouklia village
5. "Petra tou Romiou" - Birthplace of Aphrodite
6. "Baths of Aphrodite" - Akamas
7. Monastery of St. Neophytos the Enkleistos

### Free Famagusta area:

1. Agia Napa Monastery

### Troodos

1. Kykkos Monastery (+ the Museum of the Holy Monastery of Kykkos)
2. The church of Agios Nikolaos tis Stegis - Kakopetria village
3. The church of Timios Stavros (Church of the Holy Cross) - Pelendri village



4. The church of Stavros tou Ayiasmati - Platanistasa village
5. The church of Panagia tou Araka - Lagoudera village
6. The church of Panagia Podithou-Galata village
7. The church of Ayios Ioannis Lampadistis - Kalopanayiotis village
8. Panagia Asinou church-Nikitari village
9. The church of Transfiguration of the Saviour (Metamorfosis tou Sotiros)- Palaichori village
10. The church of Archangel Michael-Pedoulas village
11. The church of Panagia tou Moutoula
12. The Monastery of Panagia tou Machaira

## Byzantine Churches and Monasteries

Many fine examples of Byzantine art have survived on the island that can be seen /admired both in painted churches with colourful frescoes and monasteries. Because of the eminent importance of the icons and frescoes, most churches and monasteries are kept locked. Therefore, visitors wishing to see any of these churches should first ask at the "coffee shop" of the village for the priest or any other responsible person who will escort them. The Cyprus Tourism Organisation's publication "10,000 years of History and Civilisation" refers briefly to various churches and monasteries on the island. Some of the monasteries have visiting hours which have to be respected by visitors.

### Important Notes:

- Wearing shorts, backless tops,

very short dresses etc., should be avoided.

- The use of flash is prohibited as it may damage the icons and frescoes.
- No accommodation is available in the monasteries.
- Most of the monasteries and convents remain closed on Saturday or Sunday for group visits.
- It is advisable especially for certain monasteries e.g. Machairas and Agios Irakleidos that the guiding should be done outside the monasteries.

## Environmental Centres

**1. Troodos Visitor Centre (Environmental Information)**  
Plateia Troodos, Tel: 25 42 01 45

**2. Troodos Geopark Karvounas – Troodos Road, next to Botanical Gardens**  
Tel: 22 952 043  
Website: [www.troodos-geo.org](http://www.troodos-geo.org)  
All year round

**3. Botanical Gardens Asbestos Mine Cyprus, Amiantos mine**  
Tel: 25 55 00 91  
Tel/Fax: 25 55 00 92  
E-mail: [troodosbg@fd.moa.gov.cy](mailto:troodosbg@fd.moa.gov.cy)

**4. Visitor Centre of the Athalassa National Forest Park**  
Keryneia Ave. 1, 2116 Aglantzia  
Tel: 22 462943, 22805527  
All year round

**5. Akrotiri Environmental, Education and Information Centre**  
Akrotiri village, Lemesos area 4640  
[www.akrotirienvironment.com](http://www.akrotirienvironment.com)  
Email : [akrotiricentre@cytanet.com.cy](mailto:akrotiricentre@cytanet.com.cy)

Tel: 25 82 65 62,  
Fax: 25 82 65 63  
All year round

## **6. Cyprus Centre of Environmental Research and Education**

Holy Church of Limassol  
4km from Akrotiri village (next to Agios Nikolaos ton Gaton Convent), Lemesos area  
Website : [www.kykpee.org](http://www.kykpee.org)  
Tel: 25954954, 2586444  
Fax: 25371548, 25335682  
E-mail: [kykpee@cytanet.com.cy](mailto:kykpee@cytanet.com.cy)  
[a.chadjihambi@cytanet.com.cy](mailto:a.chadjihambi@cytanet.com.cy)  
All year round

## **7. Environmental Information Centre of Larnaka**

Mountainous Area  
Agiou Louka 35, 7731 Skarinou  
[www.perivallontiko.anetel.com](http://www.perivallontiko.anetel.com)  
Tel: 24322020  
All year round

## **8. Episkopi of Pafos Environmental, Education and Information Centre**

Episkopi village, Tel: 26 642 234  
(Closed on Public Holidays)

## **Transportation**

One can travel around Cyprus either by bus or by taxi. There are no trains in Cyprus. Visitors are requested to confirm itineraries and prices with the appropriate company as these are subject to alterations.

### **BUS SERVICE FACILITIES**

#### **1. Interurban buses:**

Various Bus companies link all major towns and Larnaka Airport with routes at specified intervals.  
For more information please contact:

#### **a) L.L.L.A. Intercity Buses Ltd**

Tel: 70 00 77 89, 24 64 34 93  
Fax: 24 64 34 92  
E-mail: [info@intercity-buses.com](mailto:info@intercity-buses.com)  
[www.intercity-buses.com](http://www.intercity-buses.com)

#### **b) Kapnos & Sons Transport Ltd**

Tel: 77 77 14 77, 24 00 87 18  
[www.Kapnosairportshuttle.com](http://www.Kapnosairportshuttle.com)

#### **c) EAL Ltd**

Tel: 77 77 70 75, 25 33 87 67  
Calling from abroad:  
+357 97 77 90 90  
[limassolairportexpress.eu](http://limassolairportexpress.eu)  
E-mail: [info@limassolexpress.eu](mailto:info@limassolexpress.eu)

## **2. Public Service vehicles**

These operate frequently during daytime and in certain areas extended till midnight. For more information you may contact:

### **Lefkosia:**

Transport Organisation for Nicosia District (OSEL) Ltd  
Tel: 77 77 77 55, 22 46 80 88  
[www.osel.com.cy](http://www.osel.com.cy)

### **Lemesos:**

Transport Company for Limassol District (EMEL) Ltd  
Tel: 77 77 81 21, 25 35 21 11  
[www.limassolbuses.com](http://www.limassolbuses.com)

### **Larnaka:**

Larnaka Buses Zenonas Ltd  
Tel: 80 00 77 44, 24 66 55 31  
[www.zinonasbuses.com](http://www.zinonasbuses.com)

### **Pafos:**

Pafos Transport Organisation Ltd  
Tel: 80 00 55 88, 26 93 42 52  
[www.pafosbuses.com](http://www.pafosbuses.com)

### **Paralimni/Protaras & Agia Napa:**

M.E. Ammochostos Buses Ltd  
Tel: 23 81 90 90, 80 00 52 00  
[www.osea.com.cy](http://www.osea.com.cy)  
Intercity:  
L.L.L.A Intercity Buses Ltd  
Tel: 24 64 34 93, 80 00 77 89  
[www.intercity-buses.com](http://www.intercity-buses.com)

## Taxi Facilities

### 1. Service (shared) Taxis:

This service offers the opportunity to share a taxi with 4-8 passengers and provides connection between all major towns of Cyprus (Lefkosia, Lemesos, Larnaka and Pafos) every half hour Monday-Friday 6am-6pm, Saturday-Sunday 7am-5pm. Seats can be booked by phone and passengers can be collected from and dropped off at any place they wish within municipal boundaries. They are run by an amalgamation of private companies under the umbrella of Travel & Express  
Tel: 77 77 74 74  
www.travelexpress.com.cy

### 2. Urban Taxi

A 24-hour taxi service is available in all towns. They can be booked on the phone or hailed on the street. Urban taxis are equipped with meters, the use of which is obligatory. Charging commence upon the entrance of a passenger in the taxi. Should you decide to explore the island in a guided tour hire a licensed tourist guide.

## Emergencies/ Hospitals

In case of emergency, immediate response is given by the following telephone numbers, where English is spoken:

ALL OVER THE ISLAND

Ambulance: 199/112

Fire Service: 199/112

Police: 199/112

Night Pharmacies: 11892 or automatic recording for Lefkosia

90901412, Lemesos

90901415, Larnaka

90901414, Pafos

90901416,

Ammochostos 90901413

AIDS Advisory Centre:

22 30 51 55

NARCOTICS Emergency

Service: Information Centre

for drugs and Poisoning:

90901401

### Hospitals:

Lefkosia Gen. Hospital:

22 60 30 00

(Accidents & Emergency)

Makareio Hospital: 22 40 50 00

Lemesos Gen.I Hospital:

25 80 11 00

Lemesos Old Gen. Hospital:

25 30 53 33

Larnaka Gen. Hospital:

24 80 05 00

Larnaka Old Gen. Hospital:

24 30 43 12

Pafos Gen. Hospital: 26 80 31 00

Paralimni Hospital: 23 20 00 00

Platres Hospital 25 42 22 24,

25 42 13 24

Polis Hospital: 26 32 14 31

Kyperounta Hospital:

25 53 20 21

## CTO Offices in Cyprus

Leoforos Lemesou 19, Lefkosia  
P.O. Box 24535, CY 1390 Lefkosia  
Cyprus  
Tel: 22 69 11 00, Fax: 22 33 16 44  
E-mail: [cytour@visitcyprus.com](mailto:cytour@visitcyprus.com)  
Web-site: [www.visitcyprus.com](http://www.visitcyprus.com)

## Information Offices

### Lefkosia (Nicosia)

- Aristokyprou 11, Laiki Geitonia  
(East of Plateia Eleftherias)  
CY 1011 Lefkosia  
Tel: 22 67 42 64, Fax: 22 66 07 78

### Lemesos (Limassol)

- Entrance of Old Port, Syntagmatos  
Square, Lemesos  
Tel: 25 36 27 56, Fax: 25 74 65 96
- Georgiou A' 22, CY 4047 Lemesos  
Potamos tis Germasogeias  
(Eastern entrance of Dasoudi beach)  
Tel: 25 32 32 11, Fax: 25 31 34 51
- Lemesos Harbour  
P.O. Box 55605, CY 3781 Lemesos  
(Service to all passenger boats)  
Tel: 25 57 18 68, Fax: 25 56 03 43

### Larnaka

- Plateia Vasileos Pavlou, CY 6023  
Larnaka  
Tel: 24 65 43 22, Fax: 24 65 34 92
- Larnaka International Airport  
CY 7130 Larnaka  
Tel: 24 00 83 68, Fax: 24 00 83 69

### Pafos

- Agoras 8, CY 8010 Pafos  
Tel: 26 93 28 41, Fax: 26 95 33 41
- Poseidonos 63A, CY 8042 Kato Pafos  
Tel: 26 93 05 21, Fax: 26 93 05 19
- Pafos International Airport, CY 8320  
Pafos  
(Service to all flights)  
Tel: 26 00 73 68, Fax: 26 00 73 69

### Polis

- Vasileos Stasioikou A' 2  
CY 8820 Polis Chrysochous  
Tel: 26 32 24 68, Fax: 26 32 13 27

### Agia Napa

- Leoforos Kryou Nerou 12, CY 5330  
Agia Napa  
Tel: 23 72 17 96, Fax: 23 72 45 07

### Paralimni - Protaras

- Protara 14, CY 5296 Paralimni  
Tel: 23 83 28 65, Fax: 23 83 28 64

### Pano Platres

- CY 4820 Platres  
Tel: 25 42 13 16, Fax: 25 81 30 80



EUROPEAN UNION



REPUBLIC OF CYPRUS



STRUCTURAL FUNDS  
GROWING TOGETHER  
our ideas, actions for development

The e-brochure was co-financed by the European Regional Development Fund (ERDF) within the implementation of the project "Rural Tourism Marketing Plan 2007-2013"





Printing of this edition is eligible for co-financing by the European Regional Development Fund (ERDF)



**CYPRUS TOURISM ORGANISATION**

19 Lemesos Avenue, P.O.Box: 24535 CY, 1390 Lefkosia (Nicosia) Cyprus  
Tel.: +357 22 691 100, Fax: +357 22 33 1644 Email: [cytour@visitcyprus.com](mailto:cytour@visitcyprus.com)

[www.visitcyprus.com](http://www.visitcyprus.com)

600.01.17